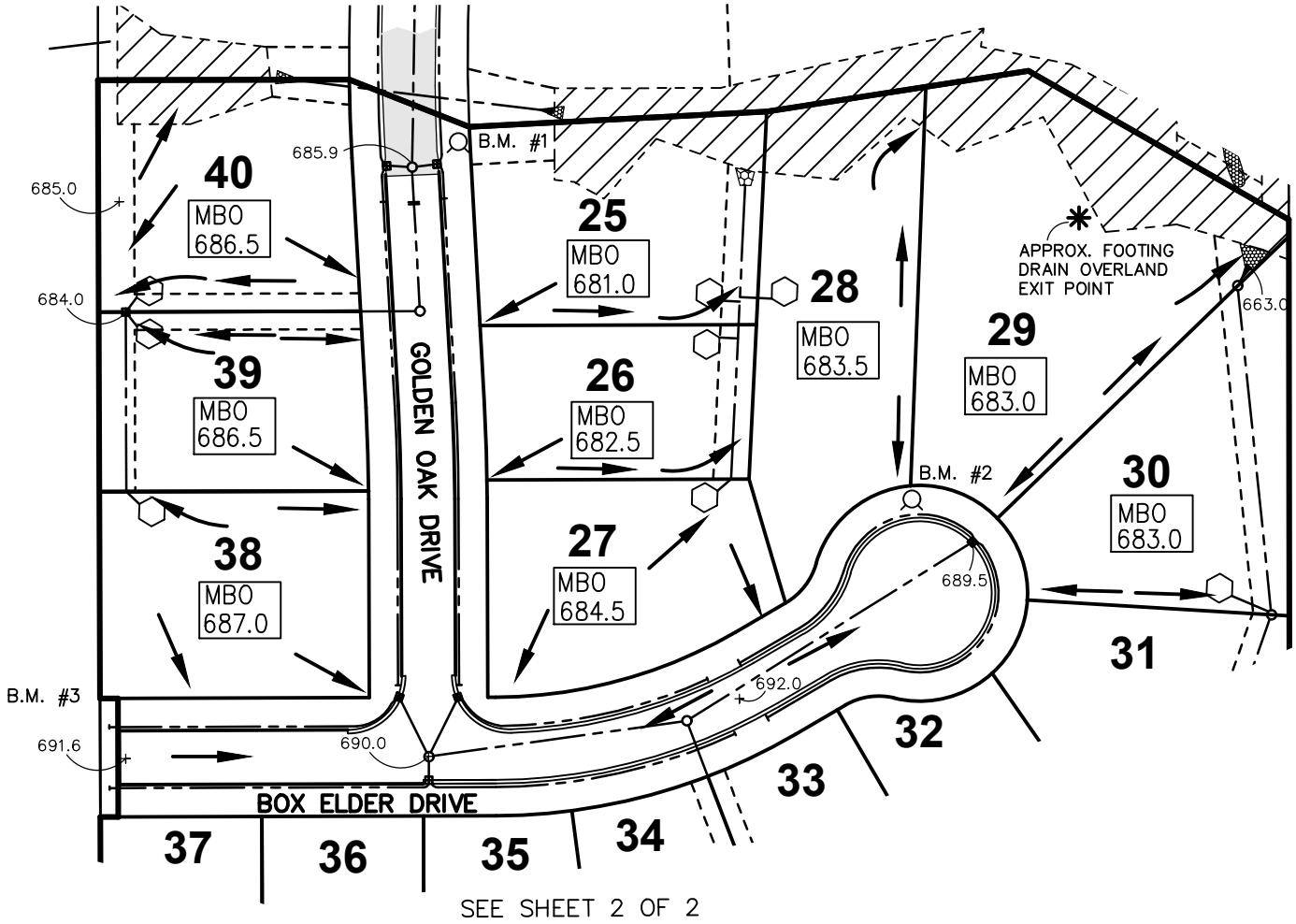

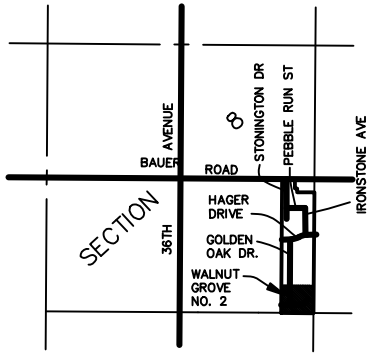

LOCATION MAP

M.B.O. = MINIMUM BUILDING OPENING ELEV.

= EXISTING CONSERVATION EASEMENT TO THE MDEQ

= PVT. EASEMENT FOR DRAINAGE TO THE WALNUT GROVE DRAIN DRAINAGE DISTRICT

= YARD DRAIN OR STREET CATCH BASIN

= DRAINAGE DIRECTION

695.0 = SPOT ELEVATIONS

B.M. #1 = BENCH MARK LOCATIONS

= FOOTING DRAIN LEAD

0' 25' 50' 100'

SCALE: 1" = 100'

EXHIBIT "B" SHEET 1 OF 2

BLOCK GRADING PLAN

WALNUT GROVE PHASE 2

IN: PART OF THE SE 1/4, SECTION 8, T6N, R13W
GEORGETOWN TWP., OTTAWA COUNTY, MICHIGAN.

exxel engineering inc.
5252 CLYDE PARK, S.W. • GRAND RAPIDS, MI. 49509
PHONE (616) 531-3660

FILE NO.: 151265E DATE: 8/10/16 DRAWN BY: MDW

SEE SHEET 1 OF 2

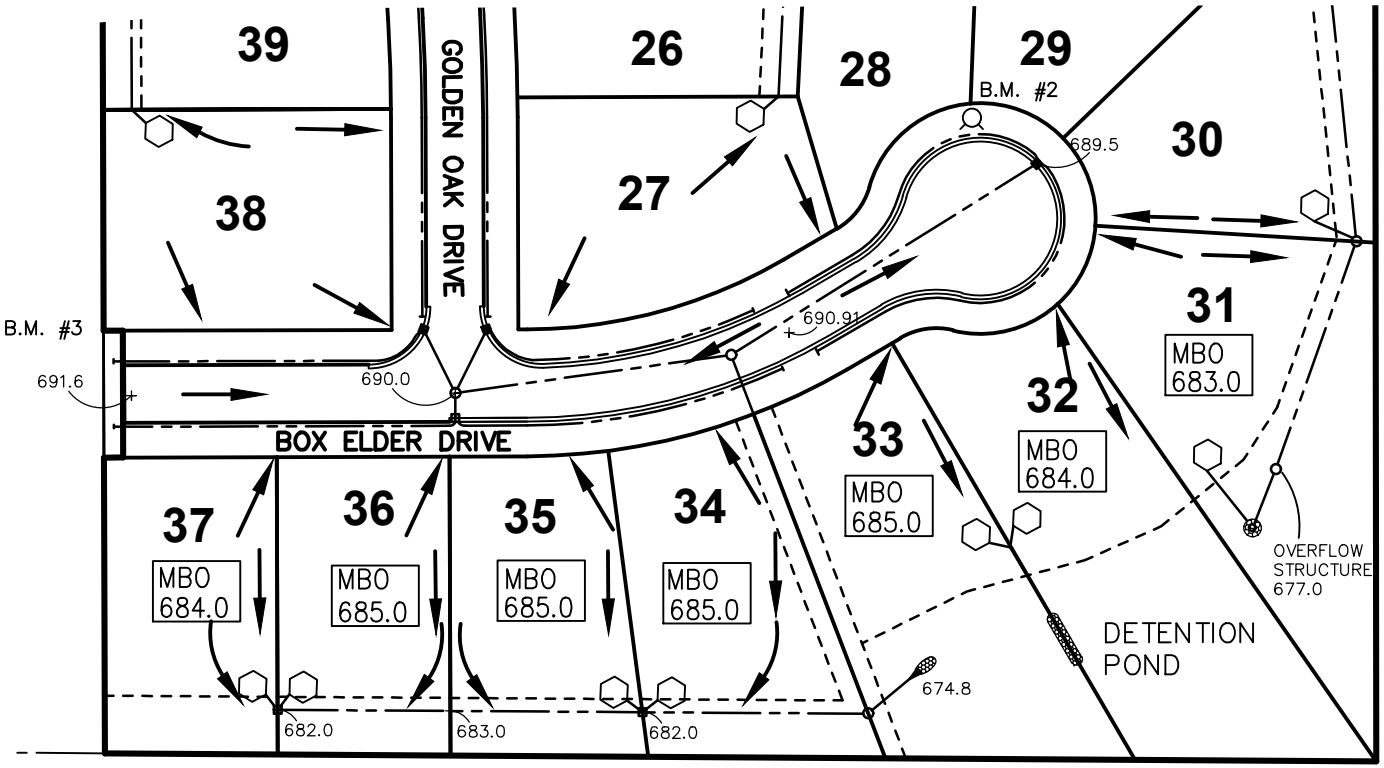

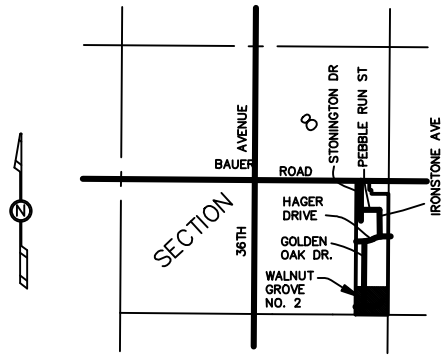

LOCATION MAP

M.B.O. = MINIMUM BUILDING OPENING ELEV.

= PVT. EASEMENT FOR DRAINAGE TO THE WALNUT GROVE DRAIN DRAINAGE DISTRICT

= YARD DRAIN OR STREET CATCH BASIN

= DRAINAGE DIRECTION

695.0 = SPOT ELEVATIONS

B.M. #1 = BENCH MARK LOCATIONS

= FOOTING DRAIN LEAD

0' 25' 50' 100'

SCALE: 1" = 100'

N

EXHIBIT "B" SHEET 2 OF 2

BLOCK GRADING PLAN

WALNUT GROVE PHASE 2

IN: PART OF THE SE 1/4, SECTION 8, T6N, R13W
GEORGETOWN TWP., OTTAWA COUNTY, MICHIGAN

exxel engineering inc.
5252 CLYDE PARK, S.W. • GRAND RAPIDS, MI. 49509
PHONE (616) 531-3660

FILE NO.: 151265E DATE: 8/10/16 DRAWN BY: MDW