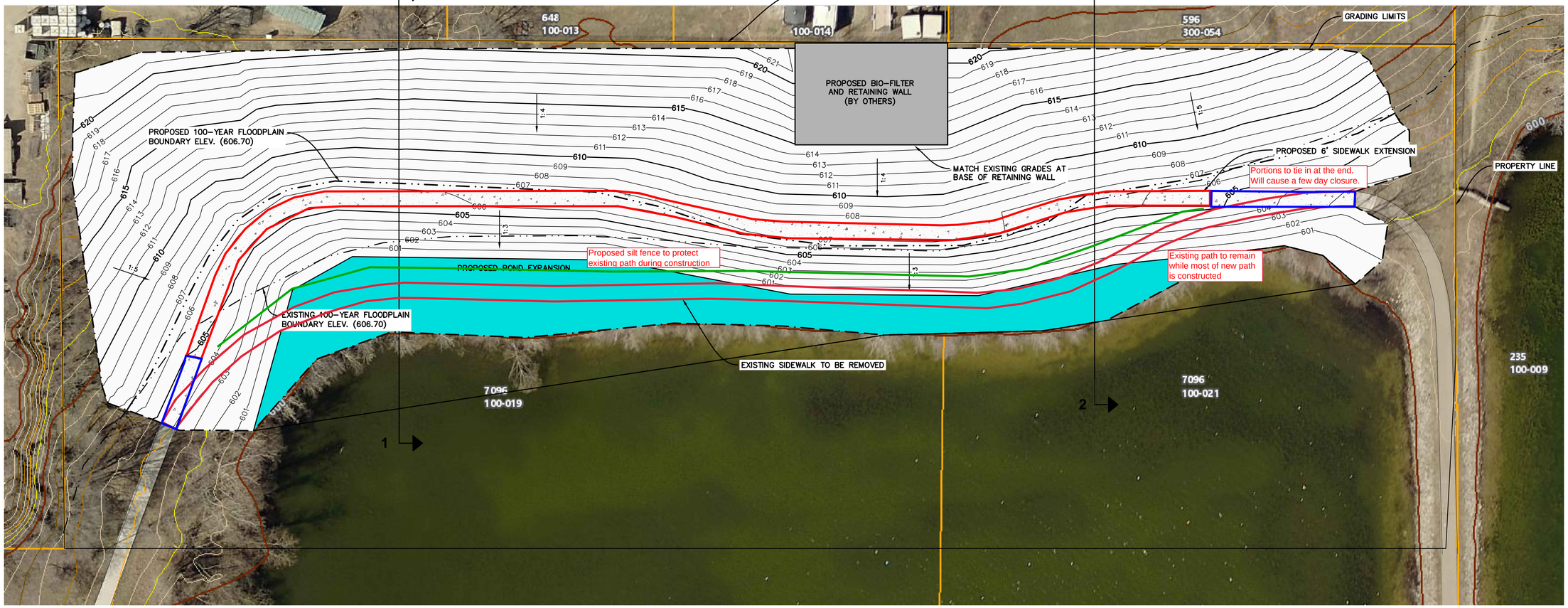

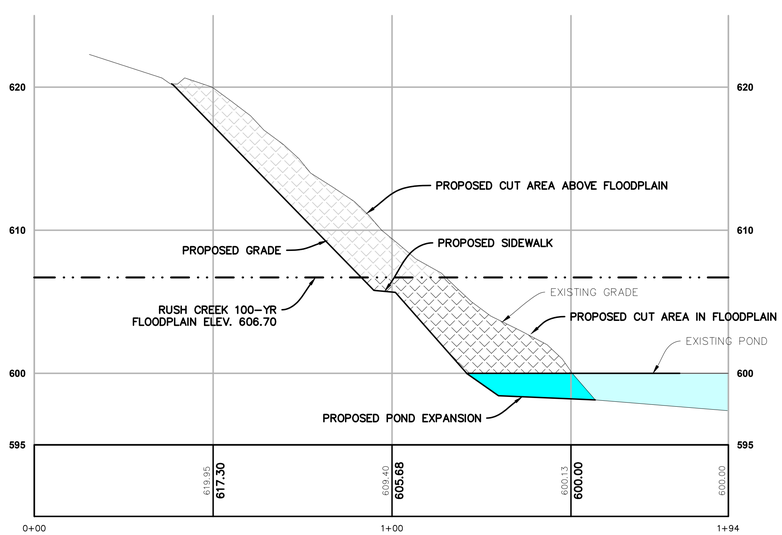

Mitigation Profile 1 PROFILE

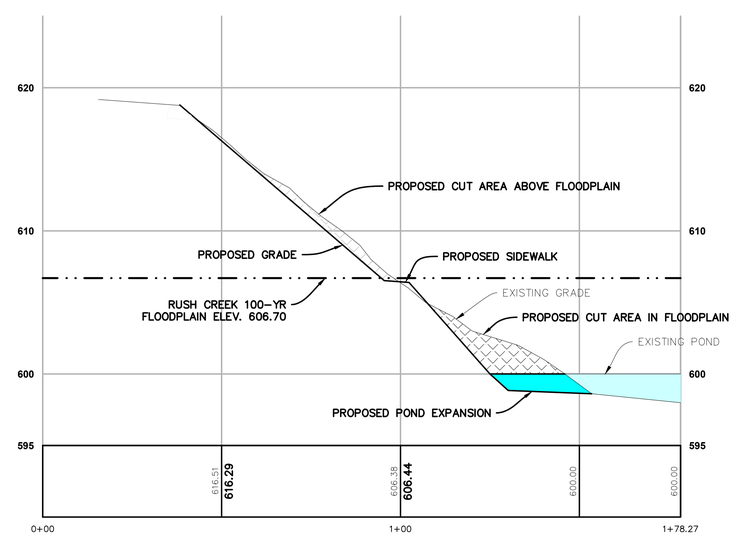

Mitigation Profile 2 PROFILE

TOTAL CUT IN RUSH CREEK 100-YR FLOODPLAIN: 1,500 CUBIC YARDS

Know what's below. Call before you dig.

#	DATE	PLAN REVISIONS	BY
0	2020-01-22	EGLE JOINT PERMIT DRAWINGS	

Moore+Bruggink
Consulting Engineers
2020 Monroe Ave.
Grand Rapids, MI 49505
(616) 363-9801 mailbox@mbce.com

SOLIDS HANDLING IMPROVEMENTS
FOR THE
GRANDVILLE CLEAN WATER PLANT
GRANDVILLE, KENT COUNTY, MICHIGAN

RUSH CREEK MITIGATION PLAN

FIELD SURVEY / DATE	N/A
PROJECT NO.:	180243.1
DESIGN DRAWN BY:	JSS
DESIGNED BY:	JSS
CHECKED BY:	BJH
PLAN DATE:	01/22/2020
SHEET DESCRIPTION:	
SHEET NUMBER:	1 OF 3