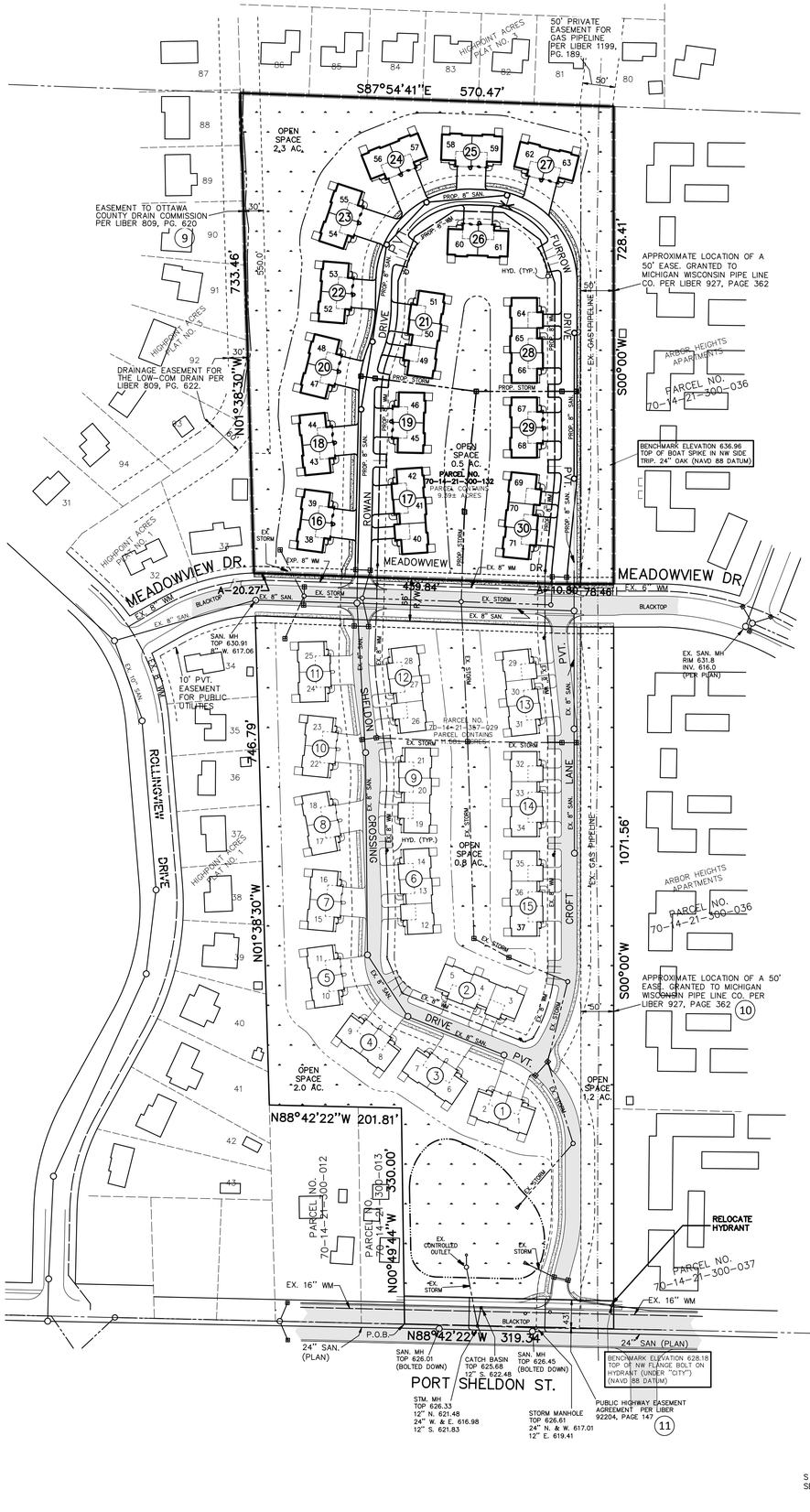

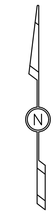

SCALE: 1"= 100'
1' CONTOUR INTERVAL

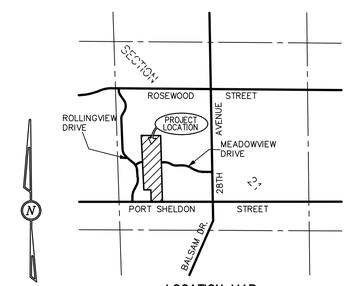

LOCATION MAP
SCALE: 1" = 2000'

STATE OF MICHIGAN
TODD R. STUIVE
ENGINEER
No. 38273
LICENSED PROFESSIONAL ENGINEER

SITE UTILITY PLAN – SHELDON CROSSING – PHASE 2

FOR: L & V DEVELOPMENT CO.
ATTN: LARRY KERKSTRA
3373 BUSCH DRIVE
GRANDVILLE, MI 49418

IN: PART OF THE SW 1/4 OF SECTION 21, T6N, R13W
GEORGETOWN TOWNSHIP, OTTAWA COUNTY, MICHIGAN

REVISIONS:

exxel engineering, inc.
planners · engineers · surveyors
5252 Clyde Park, S.W. Grand Rapids, MI 49509
Phone: (616) 531-3660 Fax: (616) 531-2121
www.exxelengineering.com

DRAWN BY: dgb	PROJ. ENG.: TRS	SHEET	
APPROVED BY: TRS	PROJ. SURV.: -	2 of 3	
FILE NO.: 201493E	DATE: 07/29/20		

P:\Projects\2020\201493\Drawings\201493-P.dwg, SUP2, 7/30/2020 8:16:58 AM, dbosch